

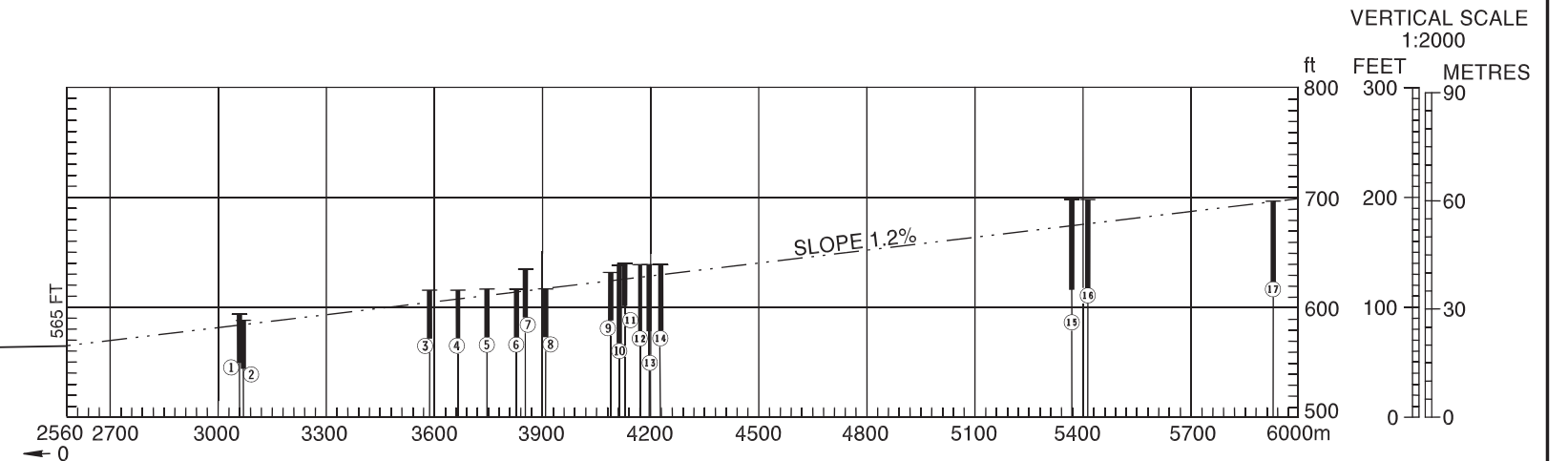
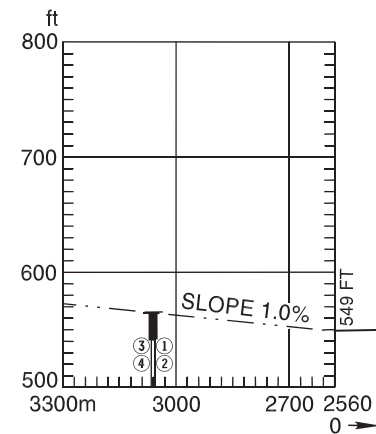
AERODROME OBSTACLE CHART-ICAO  
TYPE A (OPERATING LIMITATIONS)

FAHUD/Fahud  
OMAN

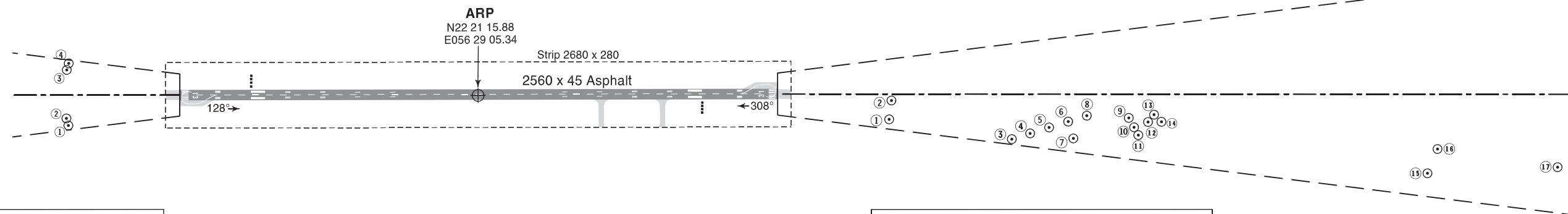
DISTANCES IN METRES, ELEVATIONS IN FEET  
MAGNETIC VARIATION 2°E, 2021

RWY 13-31

DECLARED DISTANCES		
RWY 13		RWY 31
2560	TAKE-OFF RUN AVAILABLE	2560
2560	TAKE-OFF DISTANCE AVAILABLE	2560
2560	ACCELERATE STOP DISTANCE AVAILABLE	2560
2560	LANDING DISTANCE AVAILABLE	2560



OVERALL RUNWAY GRADIENT 0.19%



Nr	Obstacle	Elevation
1	Pole	566
2	Pole	566
3	Pole	565
4	Pole	565

Nr	Obstacle	Elevation	Nr	Obstacle	Elevation
1	Pole	594	10	Pole	638
2	Pole	588	11	Pole	640
3	Pole	616	12	Pole	639
4	Pole	616	13	Pole	639
5	Pole	617	14	Pole	639
6	Pole	617	15	HV Pylon	699
7	Pole	635	16	HV Pylon	699
8	Pole	617	17	Mast	697
9	Pole	632			

AMENDMENT RECORD

No.	Date	Entered by

HORIZONTAL SCALE 1 : 20 000



LEGEND

	PLAN	PROFILE
IDENTIFICATION NUMBER	①	①
GROUND LEVEL	▲	—
POLE, TOWER, SPIRE, ANTENNA, ETC.	⊙	⊙
TREE	*	—
MOBILE	⊖	⊖