

AERODROME OBSTACLE CHART-ICAO  
TYPE A (OPERATING LIMITATIONS)

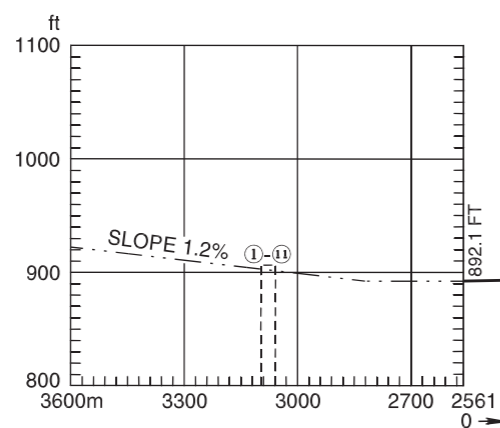
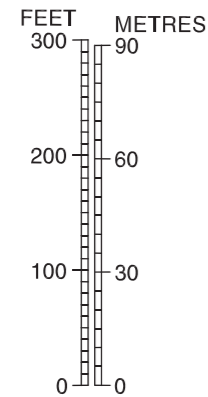
MARMUL/Marmul  
OMAN

DISTANCES IN METRES, ELEVATIONS IN FEET  
MAGNETIC VARIATION 1°E, 2020

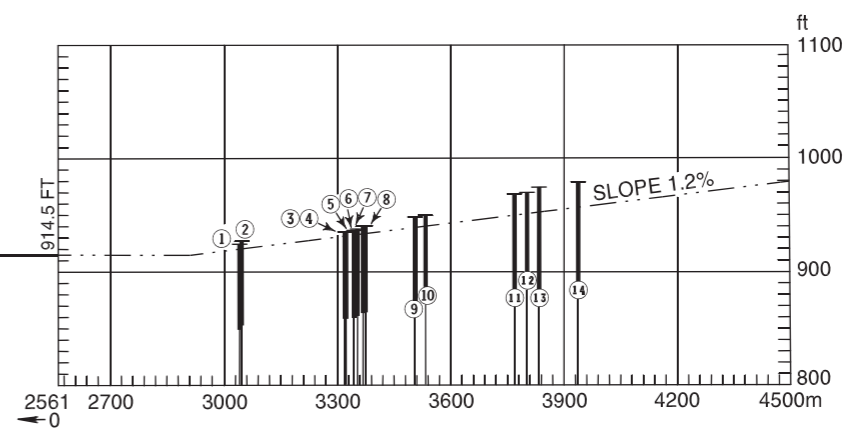
RWY 14-32

DECLARED DISTANCES		
RWY 14		RWY 32
2561	TAKE-OFF RUN AVAILABLE	2561
2916	TAKE-OFF DISTANCE AVAILABLE	2819
2631	ACCELERATE STOP DISTANCE AVAILABLE	2631
2561	LANDING DISTANCE AVAILABLE	2561

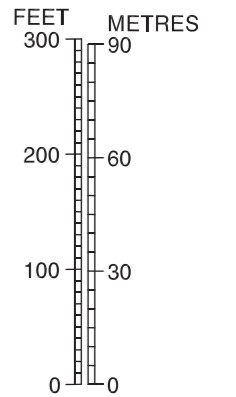
VERTICAL SCALE  
1:2000



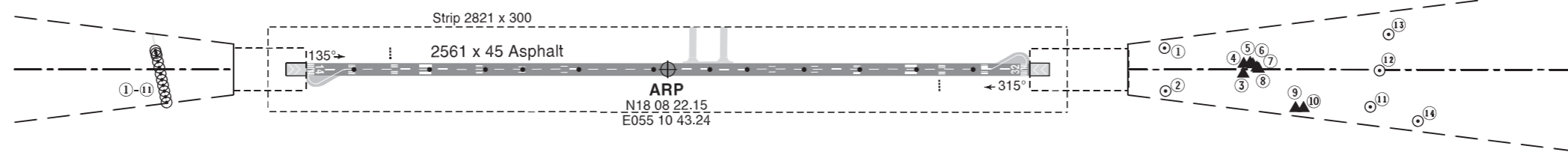
OVERALL RUNWAY GRADIENT 0.27%



VERTICAL SCALE  
1:2000

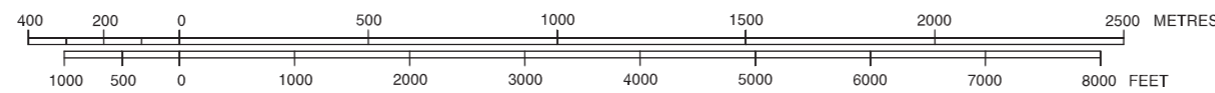


Nr	Obstacle	Elevation
①	Mobile Obstacle	Road+5M
②	Mobile Obstacle	Road+5M
③	Mobile Obstacle	Road+5M
④	Mobile Obstacle	Road+5M
⑤	Mobile Obstacle	Road+5M
⑥	Mobile Obstacle	Road+5M
⑦	Mobile Obstacle	Road+5M
⑧	Mobile Obstacle	Road+5M
⑨	Mobile Obstacle	Road+5M
⑩	Mobile Obstacle	Road+5M
⑪	Mobile Obstacle	Road+5M



Nr	Obstacle	Elevation
①	Fence	924.8
②	Fence	928.1
③	Terrain	936.1
④	Terrain	936.2
⑤	Terrain	937.7
⑥	Terrain	938.5
⑦	Terrain	940.0
⑧	Terrain	940.4
⑨	Terrain	948.2
⑩	Terrain	949.5
⑪	Utility pole	968.3
⑫	Utility pole	969.8
⑬	Utility pole	973.3
⑭	Utility pole	979.2

HORIZONTAL SCALE 1 : 20 000



ORDER OF ACCURACY  
HORIZONTAL +/- 3 M  
VERTICAL +/- 1 FT  
Aerodrome information SEP 2019  
Survey data SEP 2019

AMENDMENT RECORD

No.	Date	Entered by

LEGEND

	PLAN	PROFILE
IDENTIFICATION NUMBER	①	—
GROUND LEVEL	▲	—
POLE, TOWER, SPIRE, ANTENNA, ETC.	⊙	⊙
TREE	*	—
MOBILE	⊖	⊖